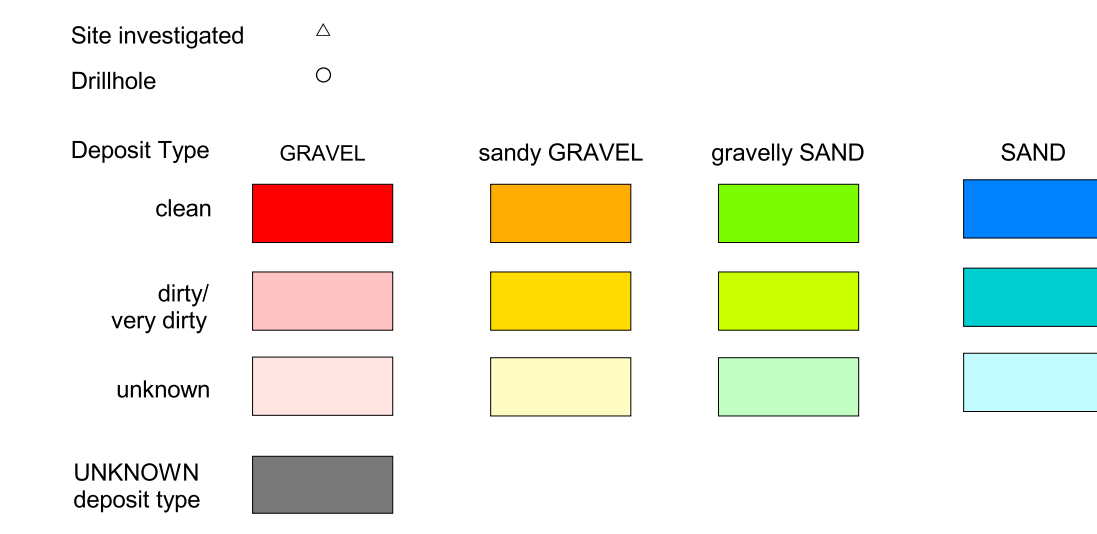


FEATURES LEGEND

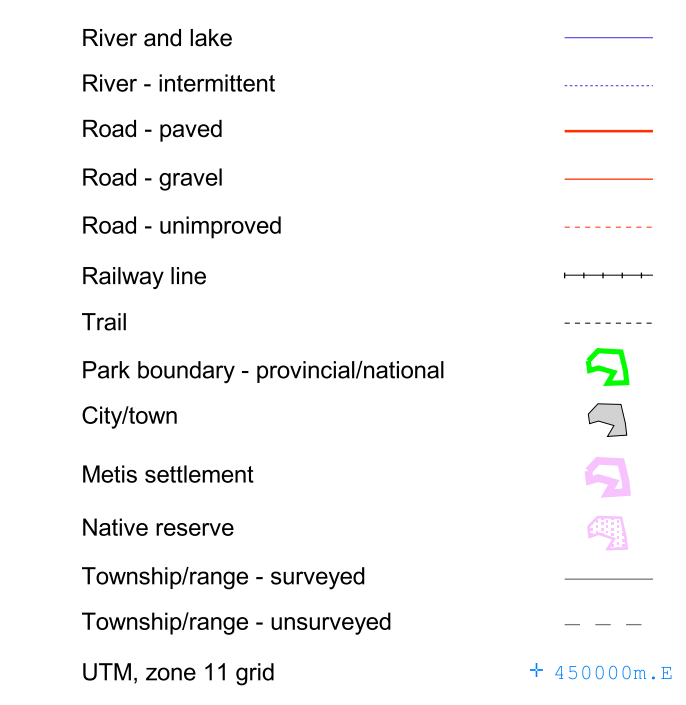


Deposit Type Definitions:

GRAVEL deposit: contains greater than 75% gravel.
 sandy GRAVEL deposit: contains 50% to 75% gravel.
 gravelly SAND deposit: contains 25% to 50% gravel.
 SAND deposit: contains less than 25% gravel.
 UNKNOWN deposit: amount of gravel unknown.

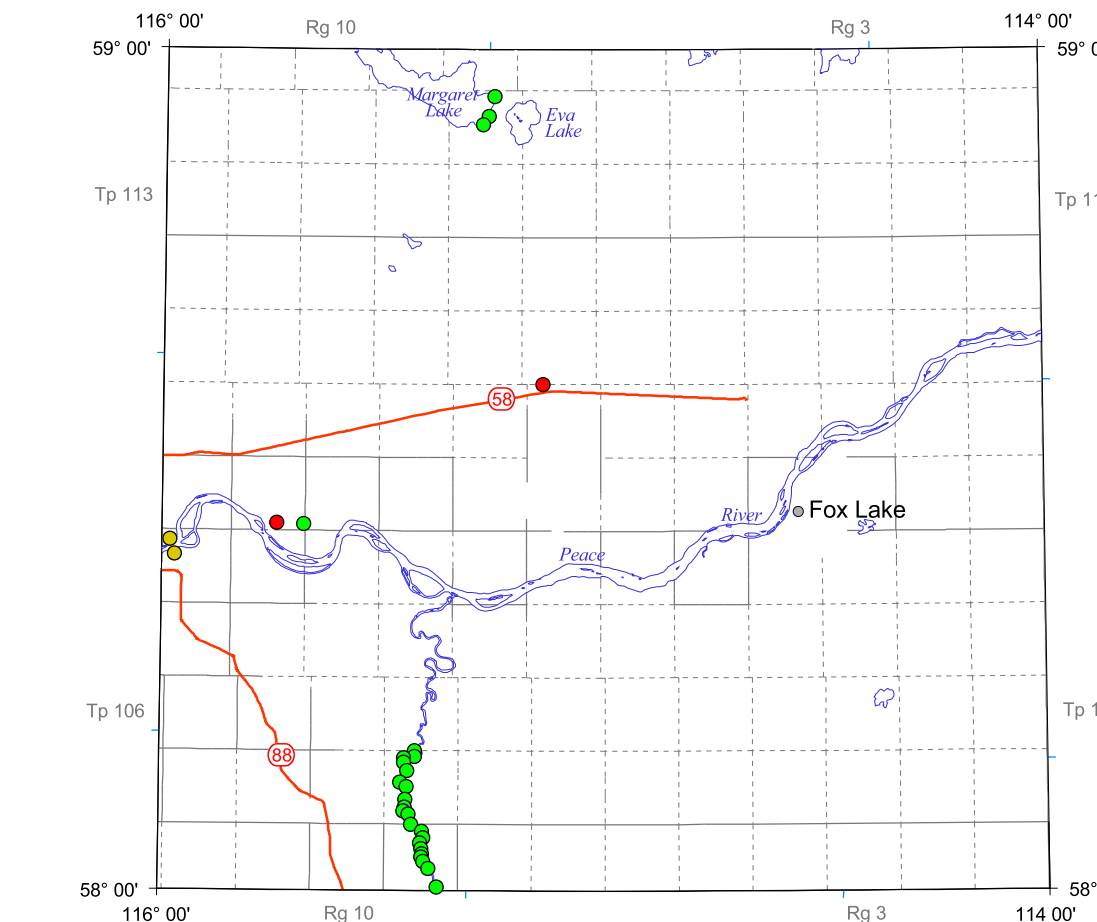
clean deposit: contains less than 3% silt and clay.
 dirty deposit: contains 3% to 10% silt and clay.
 very dirty deposit: contains greater than 10% silt and clay.
 unknown: contains unknown percentage of mixed silt and clay.

BASE MAP LEGEND



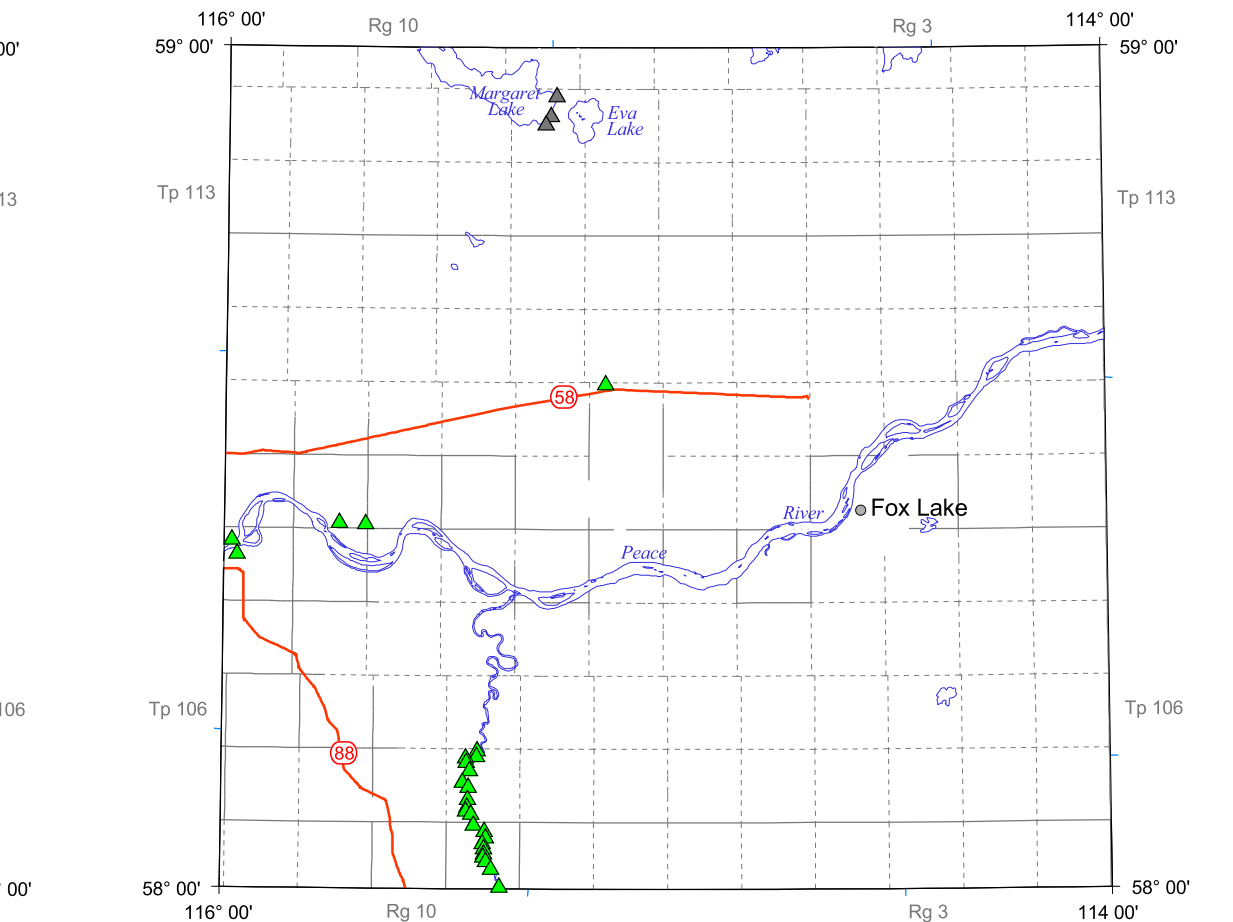
This is a common map legend. Not all units may be present on this map.

Study Level



● Level 1 ● Level 2 ● Level 3 ● Level 4 ● Level 5

Genesis or Geological Feature



▲ Preglacial ▲ Alluvial ▲ Glacial ▲ Unknown
 ▲ Glaciofluvial ▲ Eolian ▲ Other

Study Level Definitions:

Level 1 Aggregate reserves confirmed by grid testing and sampling.
 Level 2 Aggregate resources confirmed by multiple test holes and sampling.
 Level 3 Sand and/or gravel confirmed by Alberta Geological Survey investigation and limited sampling and testing.
 Level 4 Sand and/or gravel areas assumed by Alberta Geological Survey investigation of associated sites, remote sensing and other sources of information.
 Level 5 Potential sand and/or gravel areas identified from remote sensing and other sources of information without Alberta Geological Survey site investigation.

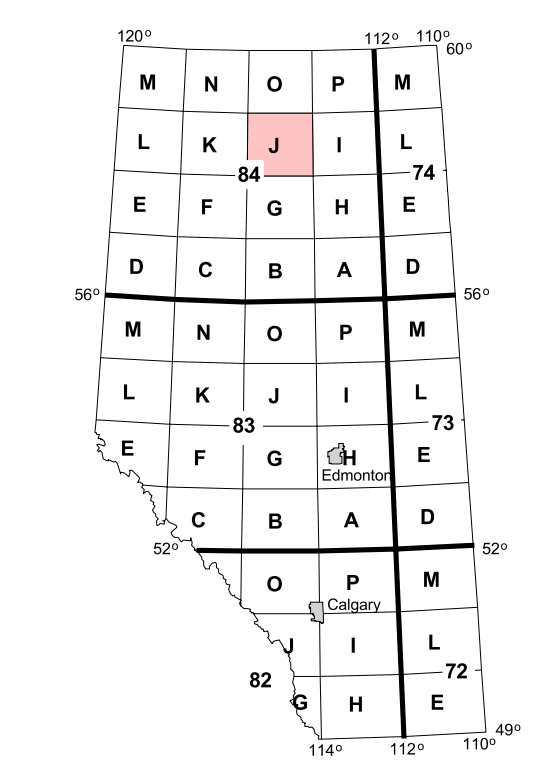
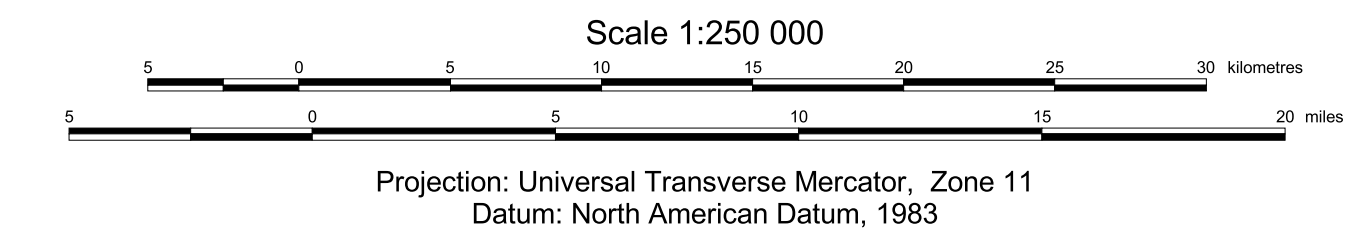
References:

Fox, J.C. (1985): Aggregate resources of the Mount Watt map area, NTS 84K; Alberta Research Council, Map A84K, scale 1:250 000.
 Fox, J.C. (1985): Sand and gravel resources of the Vermilion Chutes map area, NTS 84J; Alberta Research Council, Map A84J, scale 1:250 000.
 Fox, J.C., Richardson, R.J.H. and Sham, P.C. (1987): Aggregate resource potential by geological ranking and reserve estimates, Peace River-High Level area, Alberta; Alberta Research Council, Map 210, scale 1:500 000.
 Fox, J.C., Richardson, R.J.H., Gowan, R. and Sham, P.C. (1987): Surficial geology of the Peace River-High Level Area, Alberta; Alberta Research Council, Map 205, scale 1:500 000.

Published 2004
 Copies of this map may be obtained from:
 Information Sales
 Alberta Geological Survey
 Telephone: (780) 422-3767
 Web site: www.ags.gov.ab.ca

Map 307
Sand and Gravel Deposits with Aggregate Potential
John D'Or Prairie, Alberta (NTS 84J)

Geology compiled by: W.A.D. Edwards, H.D. Budney, T. Berezniuk and L. Butkovic



Acknowledgement:

GIS/Database/ Cartography by:
 M.C. Price, D.K. Chao, Z.A. Amer
 and N.L. Blundon

Digital base map provided by:
 Spatial Data Warehouse

Disclaimer:

The Alberta Geological Survey and its employees and contractors make no warranty, guarantee or representation, express or implied, or assume any legal liability regarding the correctness, accuracy, completeness, or reliability of this publication. When using information from this publication in other publications or presentations, due acknowledgement should be given to the Alberta Energy and Utilities Board/Alberta Geological Survey.